

Coastal Partners
AECOM

Langstone Flood & Coastal Erosion Risk Management(FCERM) Scheme
Stakeholder Working Group – 50% Design
Monday 4th July 2022

1

Housekeeping

AECOM Coastal Partners

- Introducing the Project Team
- Emergency Exits
- Comfort Breaks and Refreshments
- Handouts Available
- Timekeeping
- Questions

2

LSWG Representation



Coastal Partners



Havant
BOROUGH COUNCIL

Ward Cllrs
&
Conservation
Officer

Langstone
Village
Association





Langstone
RESIDENTS
ASSOCIATION



Langstone
Flood
Watch



Langstone
Sailing
Club

Royal Oak
Frontline
Cottages
Group



Langstone
Conservation
Group

Mill Lane &
Harbourside
Sea Defence

Coastguard
Cottages
Residents



LANGSTONE
GOLFERS ROWING CLUB



FULLER'S
SOLICITORS



GREENE KING
BREWERY

Langstone
Road
Residents



Solent Protection
Society



Havant Civic Society

LANGSTONE
HARBOUR BOARD





Save
Our
Shore



Coastal
Partners

3

LSWG - Purpose and Objectives



Coastal Partners

The Langstone Stakeholders Working Group (LSWG) was set up early in the project to provide opportunity for local community and other key stakeholders to directly input into the development of the scheme. To date, the group have met four times at key design milestones.

The **LSWG Terms of Reference** defines the purpose and structure of the group, defining its objectives and practices.

“Create a collaborative partnership between key stakeholders in the Langstone area and the project team at Coastal Partners/ Havant Borough Council (HBC) to represent the local community through the Langstone FCERM Scheme.”

Objectives of the LSWG

- To be the **link to the wider Langstone community**, acting as a conduit for information between the project and the community.
- To provide the project team with a wider understanding of local aspirations, issues, promote forward thinking.
- To provide an understanding of what is viewed in the community as a acceptable scheme.
- To **enable consensus** on issues between all organisations through open discussion, collaboration and meaningful engagement.
- To work together to accomplish a shared goal.

4

The Agenda for Today



Objectives for this Meeting

Project Update

Design Progress

Breakout Session

Project Funding

Next Steps

AOB

5

Meeting Objectives and Aspirations



- Inform and update on detailed design progress to 50%
- Understand areas of concern
- Discuss opportunities for remainder of design
- Build support and commitment

6

The Case for Change at Langstone

Coastal Partners
AECOM


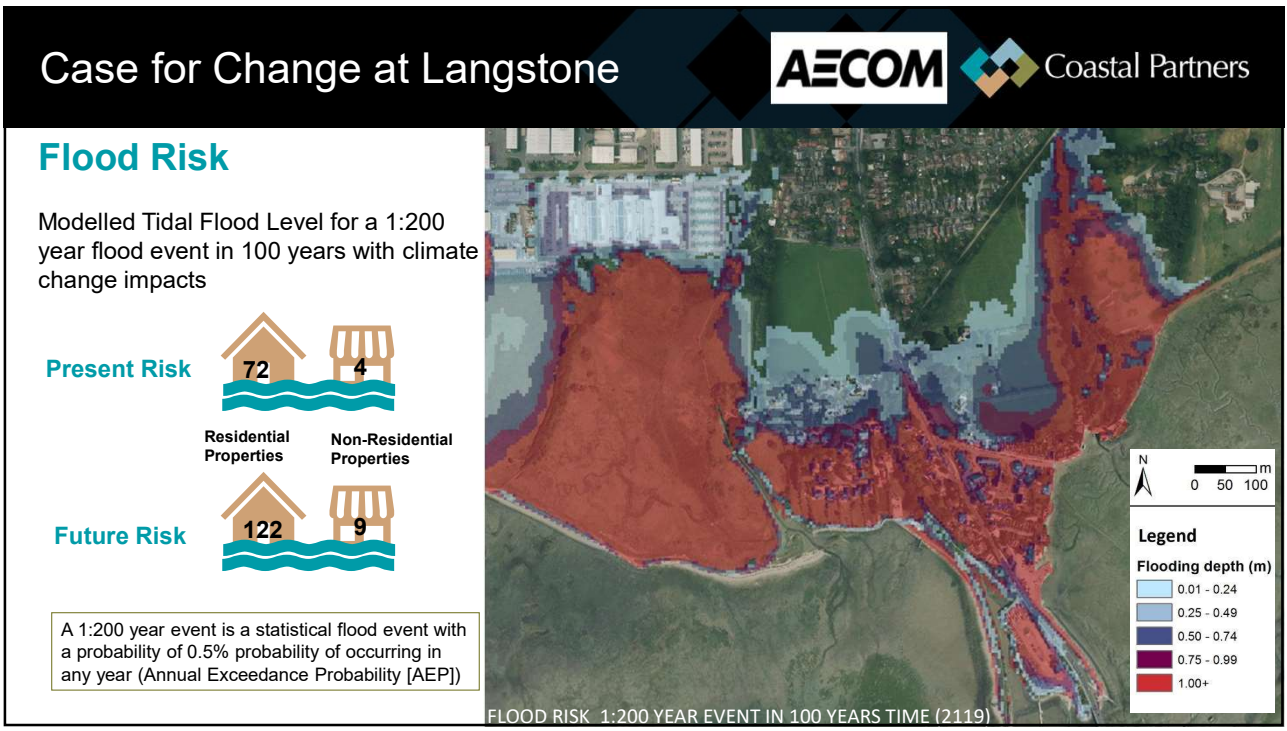
7

Case for Change at Langstone

AECOM Coastal Partners

The aim of the Langstone FCERM Scheme is to **Develop and Implement Coastal Management Options** to **reduce the Flood and Erosion Risk** to the **Community at Langstone**, important **Heritage Assets** and **Langstone Road (A3023)**, the only road crossing to Hayling Island

8





11

Engagement in 2021

AECOM  Coastal Partners

**The 4th Langstone Stakeholder Working Group
20th April 2021 – Virtual Session**

Agenda:

- Journey to date
- Next Steps for Detailed Design
- Questions and Answers
- Forum on Funding Shortfall



Meeting Outcomes:

- Prepare and share meeting minutes and slides with LSWG Members and AECOM as designers
- Questions and Answers included in meeting minutes



12

Engagement in 2021



Community Participation Evening – July 21st and 22nd 2021

Agenda

- Site walkover to discuss all frontages
- Explore the outline design proposals
- Obtain feedback from the community and any outstanding questions
- Attended by Residents, and representatives from the Project Team

13

Engagement in 2021




Community Participation Evening – July 21st and 22nd 2021






Meeting outcomes:

- Preparation and circulation of the Event Summary Document including answers to questions on a frontage by frontage basis
- <https://coastalpartners.org.uk/static/media/resources/langstone-event-summary-2021.pdf>

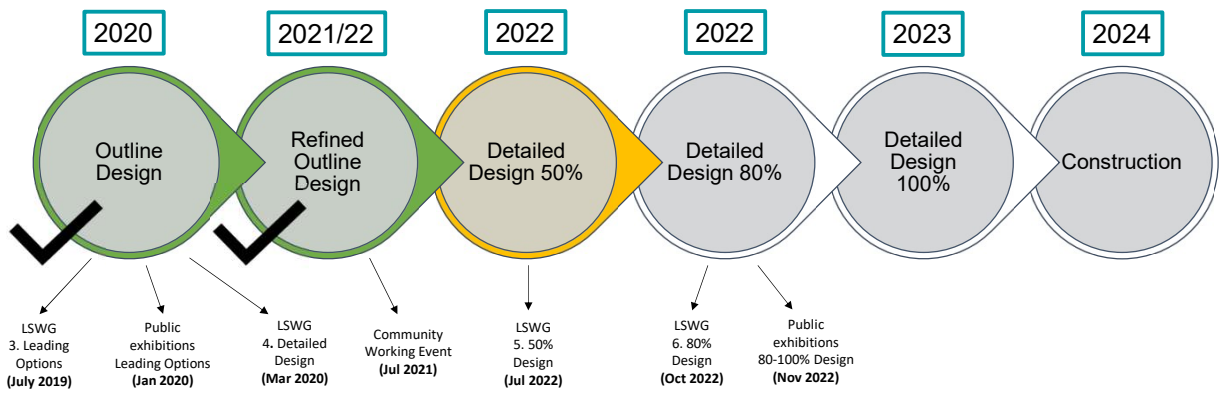

14

Engagement Key Influences



-  **Royal Oak** – Preparation of an alternative design with potential to include flood glass
-  **Car Park at Ship Inn** – Preparation of an alternative design to include land raising
-  **Lookout to High Street** – Consideration of alternative solutions
-  **Langstone High Street** – Consideration of positioning of Flood Gates
-  **Mill Lane and Harbourside** – Consideration of an alternative staged approach

Project Milestones



The diagram illustrates the project milestones from 2020 to 2024. It features a sequence of six circular nodes connected by arrows, representing the progression of the project. The first two nodes, 'Outline Design' and 'Refined Outline Design', are marked with checkmarks. The 'Detailed Design' stages are shown in increasing percentages (50%, 80%, 100%).

Year	Milestone	Key Activities
2020	Outline Design	LSWG 3. Leading Options (July 2019), Public exhibitions Leading Options (Jan 2020)
2021/22	Refined Outline Design	LSWG 4. Detailed Design (Mar 2020), Community Working Event (Jul 2021)
2022	Detailed Design 50%	LSWG 5. 50% Design (Jul 2022)
2022	Detailed Design 80%	LSWG 6. 80% Design (Oct 2022), Public exhibitions 80-100% Design (Nov 2022)
2023	Detailed Design 100%	
2024	Construction	