

Welcome



What can we expect from today?

- **To understand your aspirations and opportunities for Hayling's beach**
- **To enable honest and open discussion between all organisations**
- **To gather information to directly feed into the development of the Strategy**

Running order

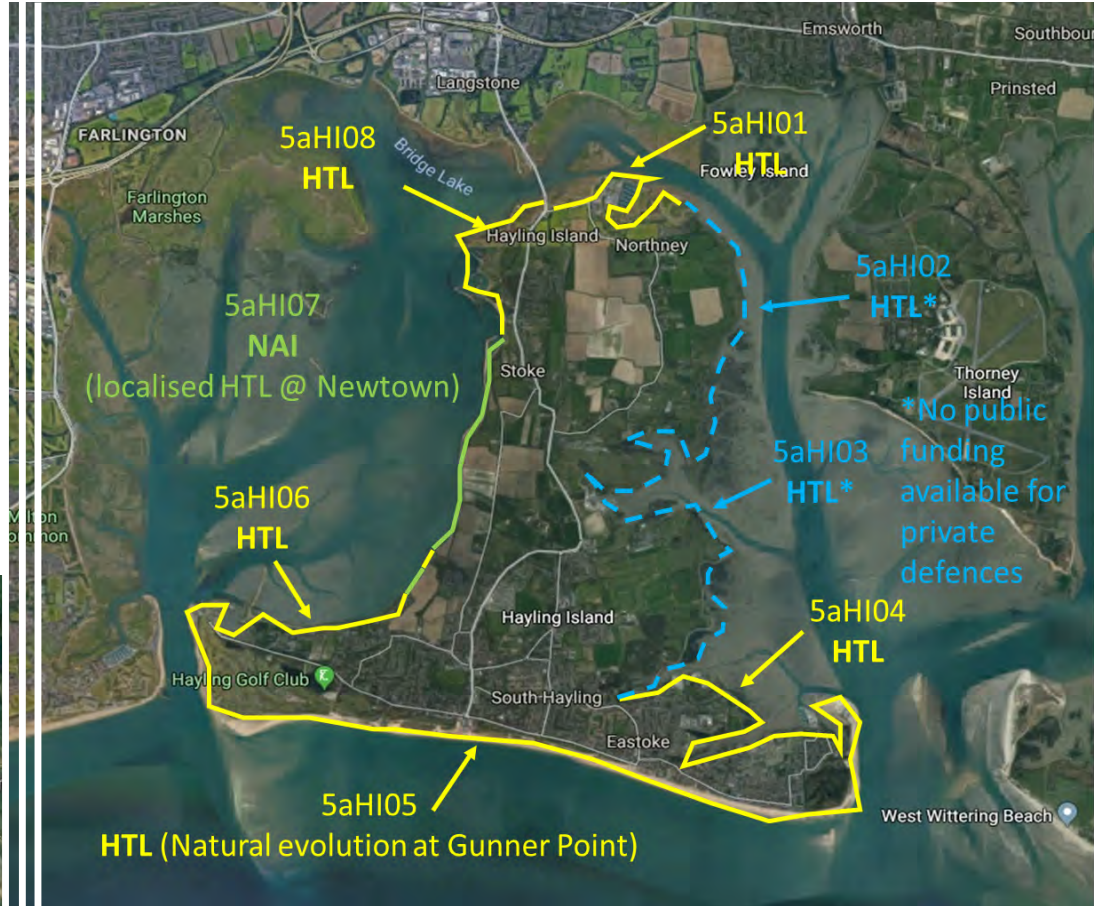
1. **Strategy Recap** Adam
2. **What's here and what's the risk?** Sam
3. **Survey results** Emma
4. **Comfort break** All
5. **Aspirations and opportunities discussion** All
6. **Wrap up** Mark

Hayling Island Coastal Management Strategy 2120

Preparing for a resilient future

HICMS - How did we get here?

- **2010 - North Solent Shoreline Management Plan approved by the Environment Agency & adopted by HBC**
 - Action Plan recommended the need for a Coastal Strategy for Hayling Island
- **2019 - Hayling Island Funding and Implementation Strategy [HIFIS] completed**
 - Recommended to progress to a full strategy for the island
- **2020 - Hayling Island Coastal Management Strategy [HICMS] began.**



KEY

HTL - Hold the line

NAI - No active intervention

* - There is currently no public funding available for continued maintenance of defences by private owners



North Solent Shoreline Management Plan

HICMS 2120 - Why are we developing a strategy?

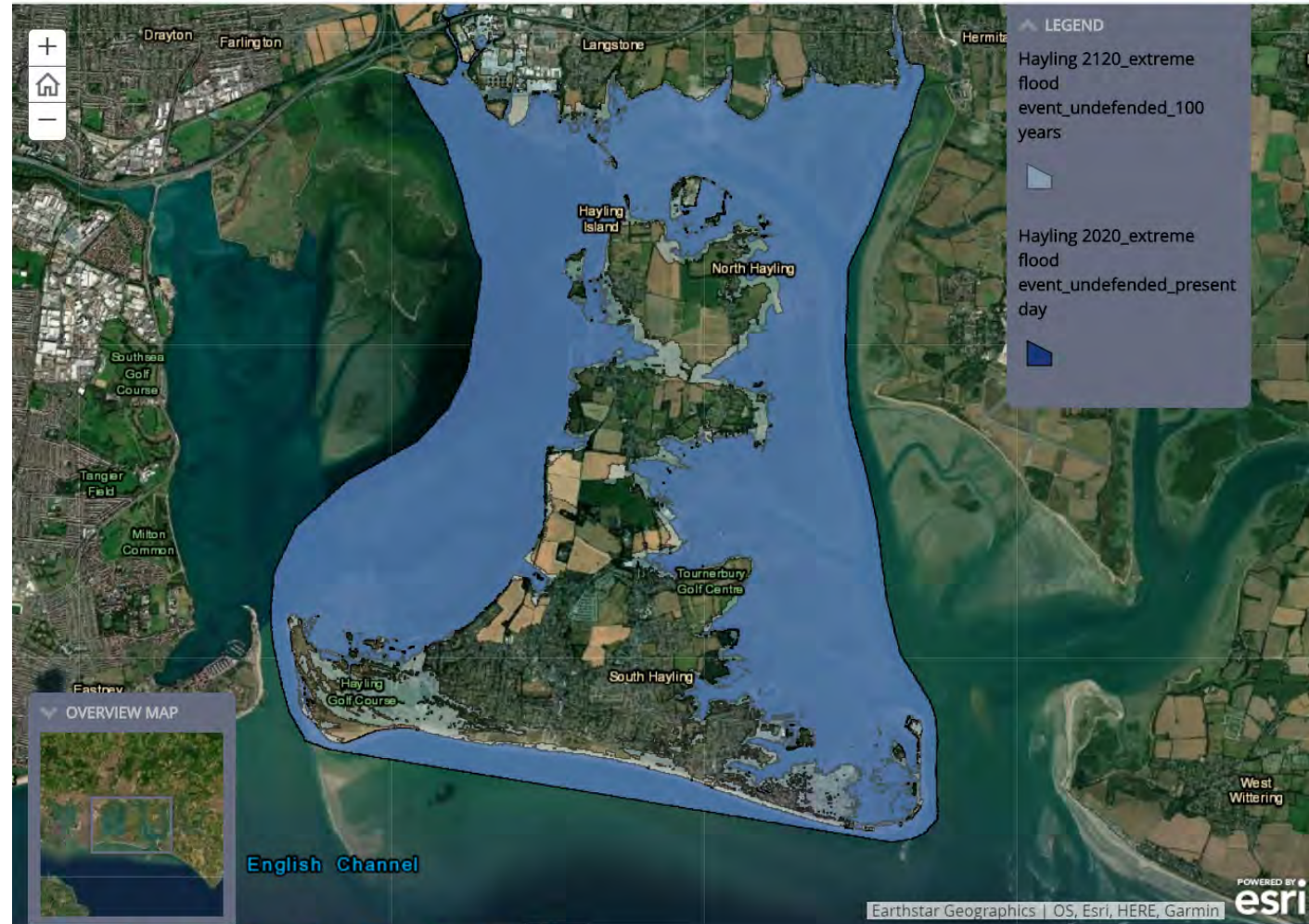
“Climate change is making the UK warmer and wetter, and we will be visited by extreme weather more frequently in the future. So we need to shift gears, to ensure we adapt and become more resilient.”

(George Eustice, the secretary of State for the Environment, Food and Rural Affairs)

- Up to **1.15m Sea Level Rise by 2100**
- **Significant impacts** to the existing way of life on Hayling Island
- **Present day:** > **950** properties are at risk of flooding (undefended)
- **100 years:** > **2,450** properties at flood risk, > **530** at risk from coastal erosion.

“Adapt, enhance & improve for future generations”

“No one knows this Island like it’s residents”



The Coastal Management Strategy for Hayling Island...

AIM....

“To produce a sustainable cohesive strategy for managing flood and coastal erosion risk for Hayling Island for the next 100 years.”



The Strategy will NOT...

- Include physical works as part of the strategy or guarantee funding
- likely recommend defences around the entirety of the island
- focus on areas in isolation.

The Strategy will...

- ✓ outline a short term programme of works
- ✓ outline a long term action plan
- ✓ respond to future coastal change.

What approaches do we consider?



Accepting the tide



Keeping out the tide



Working with the tide

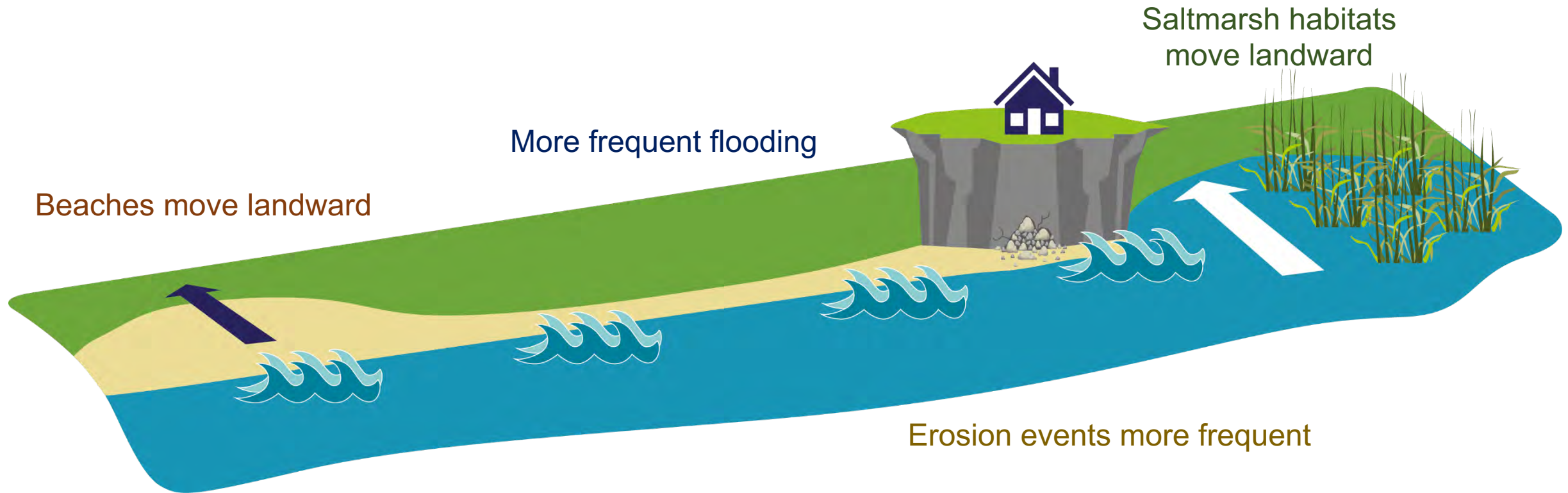


Adapting to the tide

What approaches do we consider?

Accepting the tide

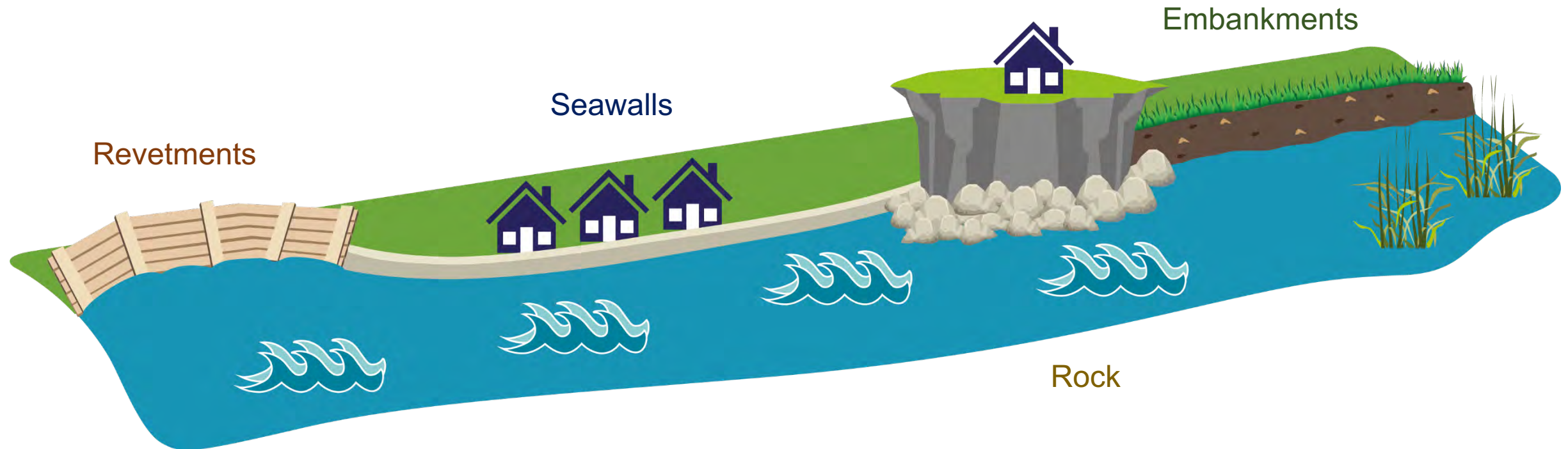
Allowing the coast to evolve naturally, no active management



What approaches do we consider?

Keeping out the tide

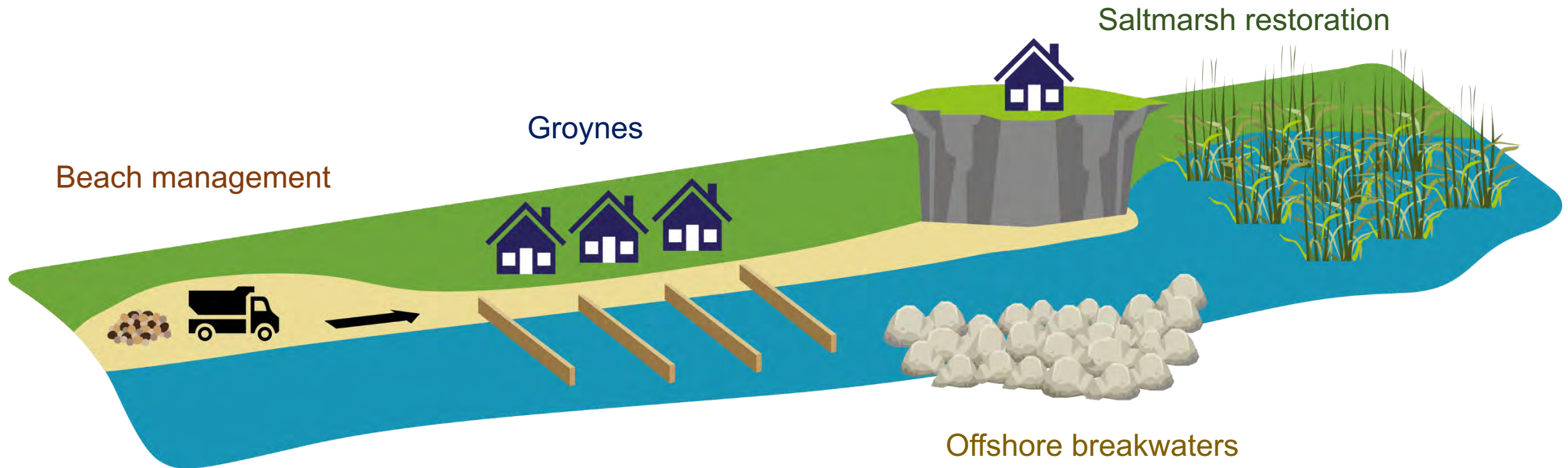
Controlling natural processes with hard defences



What approaches do we consider?

Working with the tide

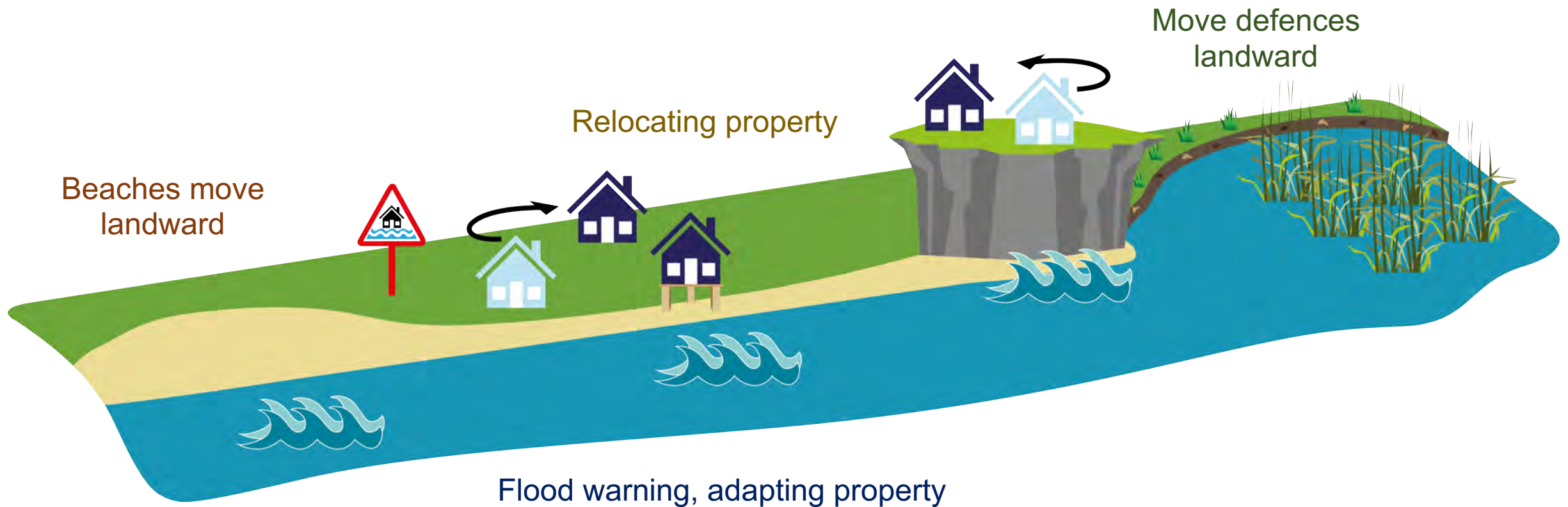
Working with natural processes and reinstating natural defences



What approaches do we consider?

Adapting to the tide

Adapting to a changing environment



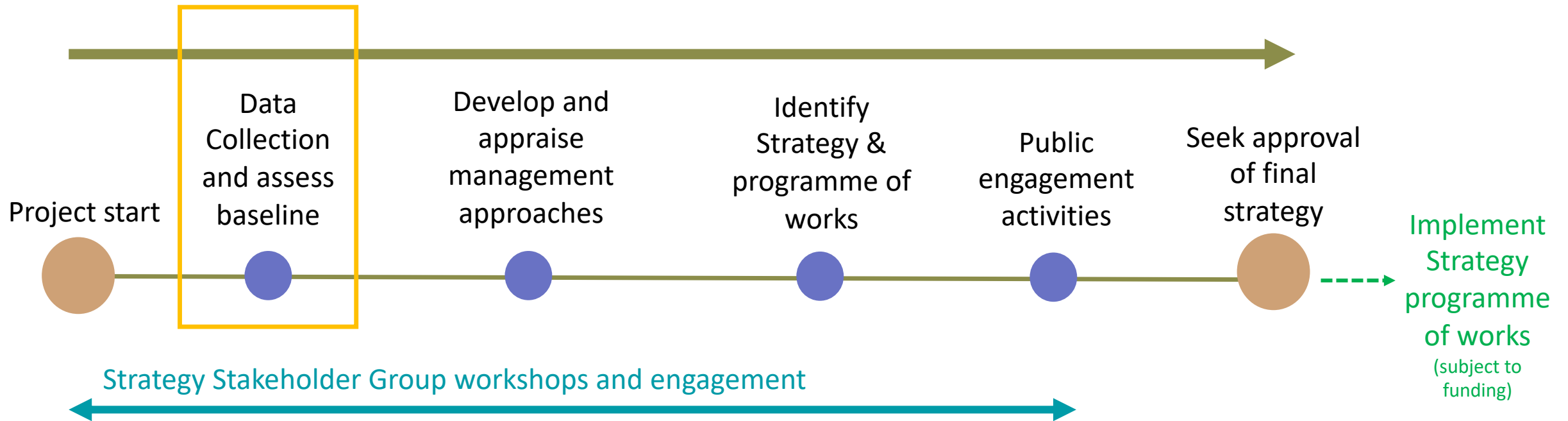
HICMS 2120 – How long will the strategy take?



Where are we now?

Summer 2020

Spring 2022



Hayling Island's Coastal Beaches



Where?



What's here?



What's here?



Environment & heritage



Chichester & Langstone Harbour Ramsar / Langstone Harbour SSSI

World War II Heavy Anti-Aircraft Gunsite SM



Chichester Harbour SSSI

The Kench Local Nature Reserve

Sandy Point Local Nature Reserve

Chichester and Langstone Harbours Ramsar & SPA

Sinah Common SSSI

What's here?

Recreation & leisure



What's at risk now & into the future?



Indicative flood & erosion extents 2120
no defences in place (not to scale)



Survey Results

What you said – Questionnaire summary



- 293 respondents
- 72% of respondents were residents

95% of respondents believe there is a need to reduce flood and erosion risk

Top 5 most important things when using Hayling's coastline:

- Access to the sea/shore 14%
- Natural open spaces 12%
- Sea views 12%
- Walking / running 12%
- Wildlife / natural habitats 11%

“I enjoy using the beach and don't want to lose it”

“Access to all and a shared space which all can enjoy.”

“Love natural approach especially at Sandy Point”

“What management?”

Flooding and erosion experiences

35% of respondents have been affected by coastal flooding / erosion on the island.

“Beach hut washed away and subsequently moved on west beach”



“Properties in Creek road were affected many times in the 70's, 80's and 90's particularly”

Creek Road

“Flooded a number of times due to the beach being overtopped at Eastoke”

West Beach flooding and erosion

Eastoke Avenue

Treloar Road

Southwood Road,
Bembridge Drive,
Meath Close



What are your issues and concerns



With regards to coastal flood and erosion risk on Hayling Island, what issues concern you the most and why? (Please tick all that apply)

Top 5 relating to the open coast:

- Erosion at West Beach 17%
- Loss on environmental habitats 16%
- Beach management activities 12%
- Flood risk at Eastoke 11%
- Other 1%

"As a resident and being close to the West Beach sea front I am keen to ensure there is no further erosion here or elsewhere on the Island"

"I enjoy using the beach and don't want to lose it"

"Beach Management is a euphemism for 'let go'"

"Keen windsurfer, concerned over loss of facility"

"We are loosing the beaches which are just going to cause more flooding on the island"

"I use west beach and billy trail to ride my horses. I also live in Eastoke and worry about my property"

If funding was unconstrained, what improvements would you like to see around the Hayling Island coast?
(Please select all that apply)

Top 5

- Improved flood and erosion defences 26%
- Improved footpaths 15%
- Environmental enhancements 15%
- Improved cycle paths 14%
- Improved access to the water 11%

“Make HAYLING beach more appealing to visitors”

“More cafe / pub areas with a sea view, for all year round enjoyment”

“Less coastal footpaths that erode dunes”

“A stop on building of new houses on the island”

“Better access and provision for horse riders on the beach”

“Proper specific provision for overnight motorhome accommodation”

Break before Discussion

Why?

We want to

.....Listen to you

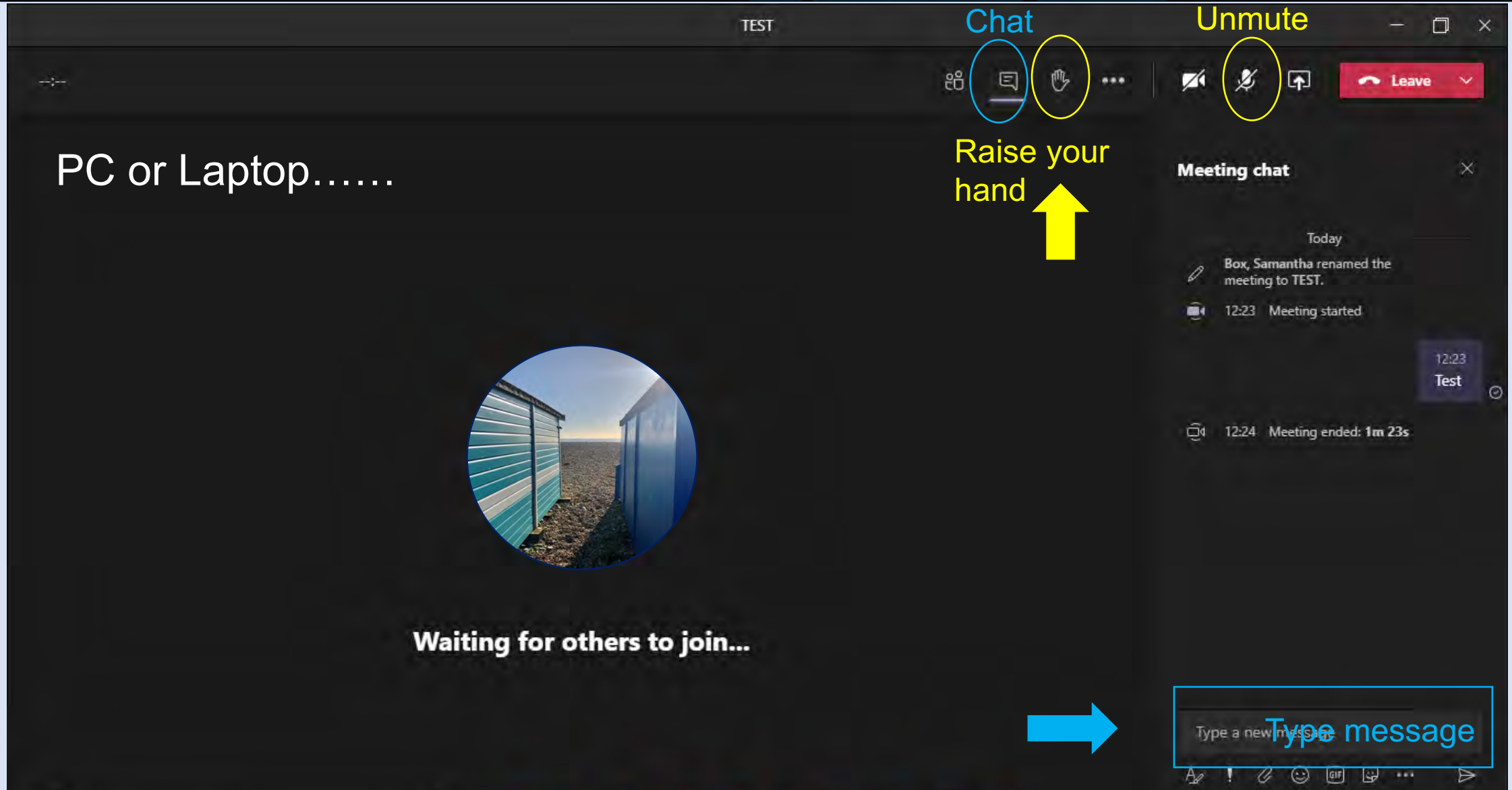
.....Understand your ideas, aspirations and opportunities

.....Use the information gathered to explore potential management approaches



How will this work?

PC or Laptop.....



Chat

Unmute

Leave

Meeting chat

Today

Box, Samantha renamed the meeting to TEST.

12:23 Meeting started

12:23 Test

12:24 Meeting ended: 1m 23s



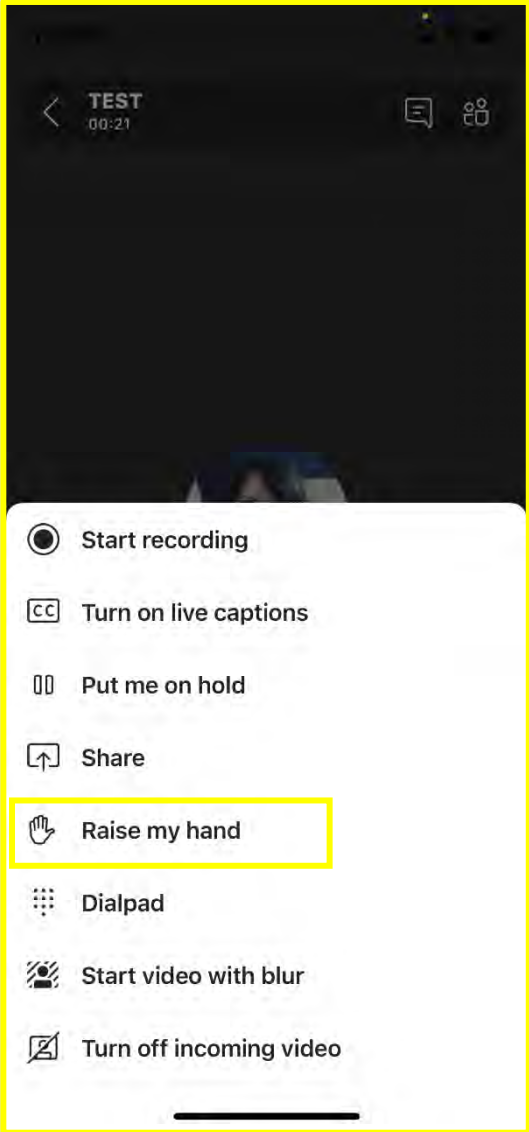
Waiting for others to join...

Type a new message

Type message

How will this work?

Mobile....



Aspirations

Imagine there were no financial limitations, what would be your long-term vision / aspirations for this frontage

Opportunities.....

What other opportunities are there?

How will your input feed into the strategy?

Understand community focus areas

Understand community objectives

Inform and feed into option development process

Develop strategic approaches



Thank you for participating.

Any further questions, please email: coastal.team@havant.gov.uk

Webpage: coastalpartners.org.uk