

## Anchorage Park - Complete

- Construction of embankments using 56,000m<sup>3</sup> of earth material.
- Placing of 21,000t of rock in front of the defences to protect against erosion.
- Extensive landscaping and replanting.



## Milton Common - Complete

- A new coastal footpath and three new raised banks set back in the common.
- The demolition of Great Salterns Quay which gave back 2650m<sup>2</sup> of habitat to the environmentally designated harbour.
- Construction of 750m of rock defences.



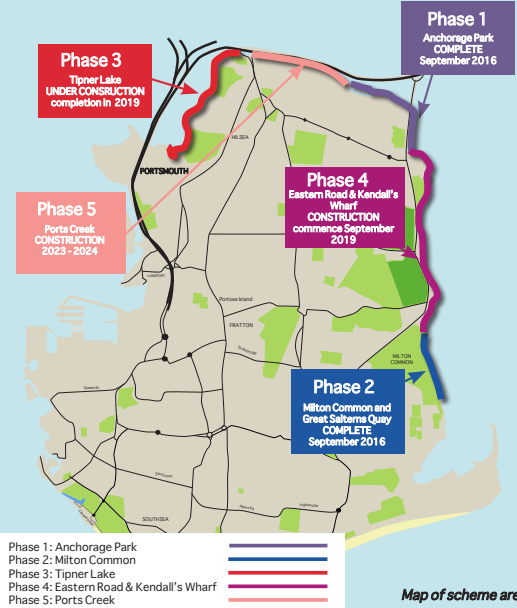
## Tipner Lake - Almost Complete

- This phase of the work is from the Mountbatten Centre, Twyford Avenue to the Ports Creek Roundabout and formed Phase 3 of the North Portsea Island scheme
- A 1.85km concrete seawall at 1.2m above the coastal path.
- Construction started in April 2017, with completion scheduled for Autumn 2019.

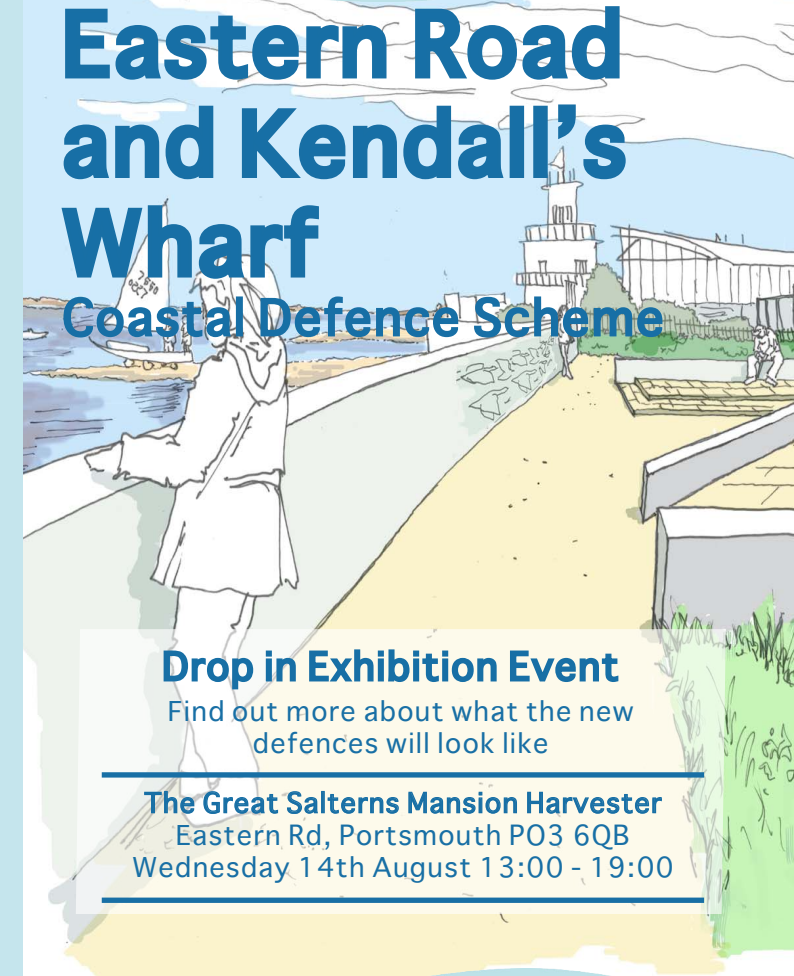


## North Portsea Island Construction Phasing

Construction works have been split into distinct phases which will be delivered over a period of seven years.



# Eastern Road and Kendall's Wharf Coastal Defence Scheme




## Drop in Exhibition Event

Find out more about what the new defences will look like

**The Great Salterns Mansion Harvester**  
Eastern Rd, Portsmouth PO3 6QB  
Wednesday 14th August 13:00 - 19:00

## Keep Updated

For more information and to keep up to date with the progress of the scheme please visit:



## Why do we need new defences here?

- To reduce the risk of flooding from the sea over the next 100 years to over 4,000 homes, nearly 500 businesses and key infrastructure.
- The existing seawall along this stretch of coastline is in poor condition.
- The current defence is too low to provide adequate flood protection to the area behind.
- An extreme storm event could result in sea water going over the top of defences, causing flooding.

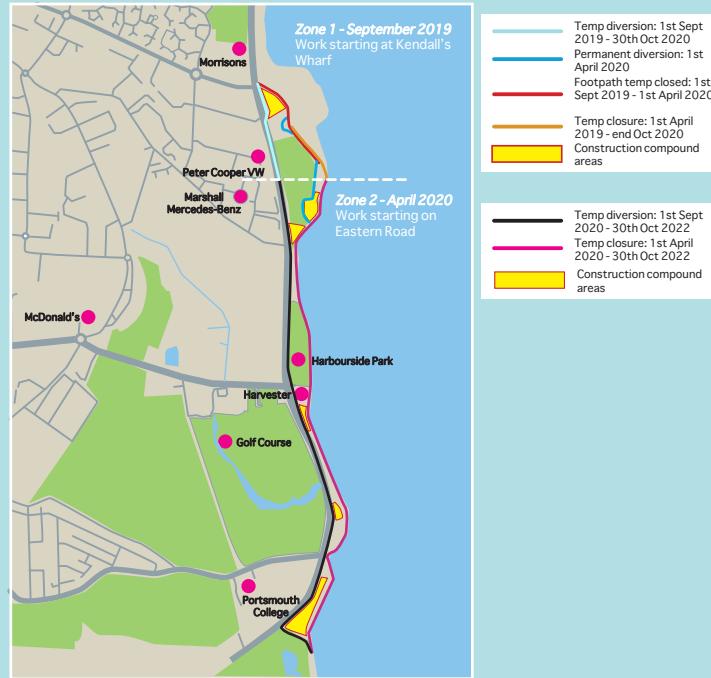
## What will it look like?

- The wall will stand 1.2m above the new path level along the length of the frontage.
- The new path will be a minimum width of 2m which will connect to the existing Milton Common and Anchorage Park coastal paths.
- Extra seating, viewing areas and planting will also be introduced to the frontage.
- There is opportunity for enhancements such as a textured wall to encourage marine growth and habitation, tidal pools and an offshore bird island, creating important new habitats.

## When will it happen?

- Construction work on the road at Kendall's Wharf, off the Eastern Road, is due to start September 2019. This work is anticipated to take six months.
- Construction of the seawall is expected to commence in spring 2020. The seawall construction is currently programmed to take three summers and be completed in autumn 2022. Planting and reinstatement will continue until spring 2023.
- These works are subject to planning approval.

## Construction Site and Access



## Timeline of works

	2019		2020				2021				2022				2023
	Autumn	Winter	Spring	Summer	Autumn	Winter	Spring	Summer	Autumn	Winter	Spring	Summer	Autumn	Winter	Spring
<b>Kendall's Wharf</b>															
Construction															
Planting & reinstatement															
<b>Eastern Road</b>															
Construction															
Planting & reinstatement															

## How will I be affected?

- In order to build the defences safely, the area will need to be closed to the public. This will include closing the coastal footpath between Milton Common and Anchorage Park for the duration of the work.
- The shared cycleway and footpath along the Eastern Road will remain open for the duration of the work.
- Car parking will be limited during construction, however businesses will remain open as usual.
- Find out more about what to expect during construction at the exhibition event.



Artist's Impression - North of Sailing Club



Artist's Impression - South of Harvester